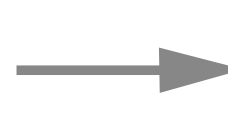















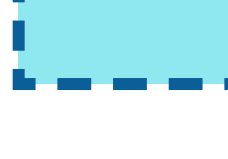












LEGEND:

-  Existing one-way
-  Existing crossing
-  Existing road closure
-  Existing schools
-  Existing school street
-  Proposed two-way
-  Proposed one-way with contraflow cycling
-  Proposed contraflow cycling
-  Proposed tree
-  Proposed road closure
-  Proposed street lighting improvements
-  Proposed school street
-  Proposed school initiative
-  Proposed new/upgraded crossing
-  Proposed pavement widening
-  Proposed walking and cycling crossing improvements
-  Proposed streetscape improvements
-  Proposed speed table
-  Proposed speed humps
-  Proposed public space (no motor vehicle access)
-  Proposed cycle parking
-  Proposed banned left turn (from 4pm to 7pm)
-  Scheme 1 area
-  Scheme 2 area
-  Scheme 3 area

- 1 - Excellence Christian School
- 2 - Scallywags
- 3 - Mowlem Primary School
- 4 - St Elizabeth Catholic Primary School
- 5 - Raine's Foundation School
- 6 - St John's Church of England Primary School
- 7 - Gatehouse School
- 8 - Globe Primary School
- 9 - Bonner Primary School

Cambridge Heath Station

Bethnal Green Station

