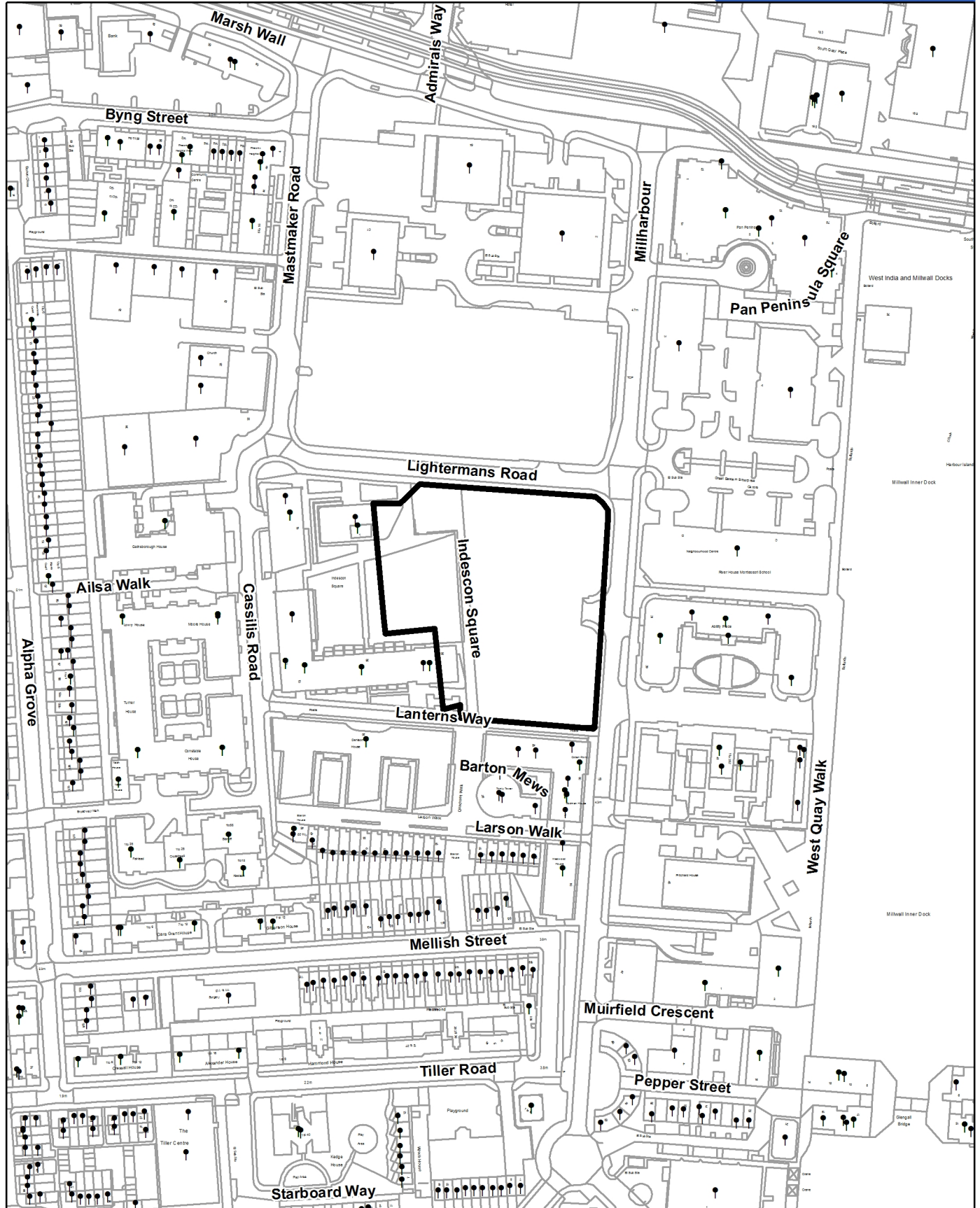



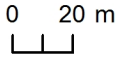





Planning Application Site Map

PA/13/00846



-  Planning Application Site Boundary
-  Locally Listed Buildings
-  Land Parcel Address
-  0 20 m
-  Consultation Area
-  Statutory Listed Buildings
-  OSLine

This Site Map displays the Planning Application Site Boundary and the neighbouring Occupiers / Owners who were consulted as part of the Planning Application process.

