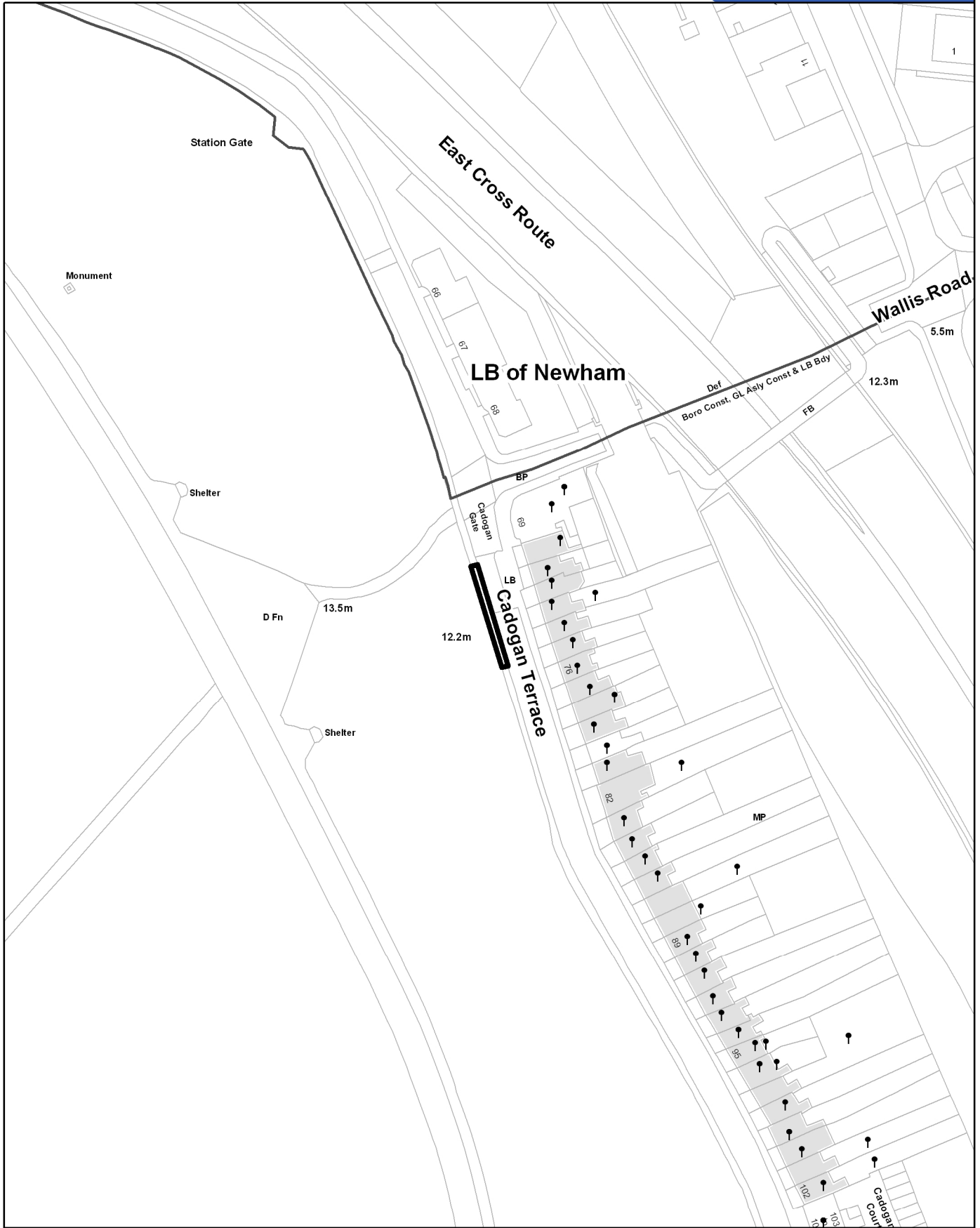




Planning Application Site Map



 Planning Application Site Boundary

 Locally Listed Buildings

 Land Parcel Address

 Consultation Area

 Statutory Listed Buildings



1:1,250

This Site Map displays the Planning Application Site Boundary and the neighbouring Occupiers / Owners who were consulted as part of the Planning Application process.

© Crown copyright and database rights 2011 Ordnance Survey, London Borough of Tower Hamlets 100019288